





RURAL MUNICIPALITY OF ABERDEEN NO. 373
BYLAW 2008 -03

A Bylaw of the Rural Municipality of Aberdeen No. 373 to Amend Bylaw 2007-05
known as the Zoning Bylaw

The Council of the Rural Municipality of Aberdeen No. 373 in the Province of
Saskatchewan enacts as follows:

- 1) The Zoning District Map referred to in PART 5 – ZONING DISTRICTS is amended by rezoning the NW ¼ of Section 32, Township 37, Range 3, West of the 3rd Meridian from A- Agriculture to CR2 – Medium Density Country Residential District as per the attached proposed subdivision by Saskatoon Land Surveyors dated April, 2008, which is part of this bylaw.
- 2) This bylaw shall come into force on the date of approval by the Minister of Government Relations.


Reeve

Administrator




CERTIFIED A TRUE AND CORRECT
COPY OF THE ORIGINAL DOCUMENT


Dated at Town of Aberdeen, SK this 23rd
day of September, 2008



Gary Dziadyk, Administrator

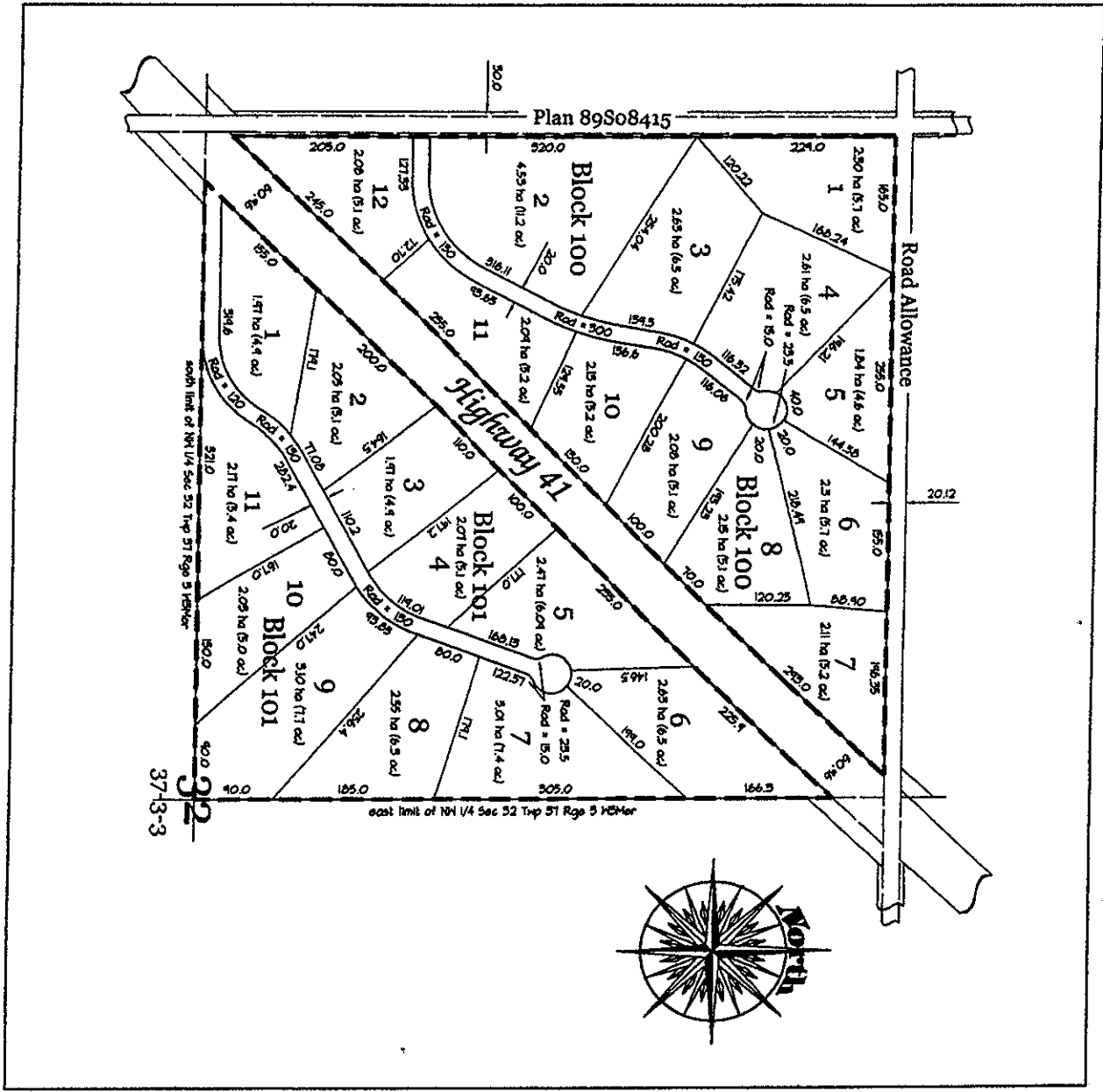
APPROVED
REGINA, SASK.
OCT 03 2008

Assistant Deputy Minister
Ministry of Municipal Affairs

Certified a true copy of Bylaw 2008-03
Adopted by Resolution No. 193/08 of Council
of the Rural Municipality of Aberdeen No. 373
on the 16th day of June 2008.


Gary Dziadyk (Administrator)





Plan of Proposed Subdivision
of
NW 1/4 Sec 32 Twp 37 Rge 3 West 3 Mer
in RM of Aberdeen (373)

April 2008 AD Scale 1:2000
50 0 50 100 200 300 500 metres

Notes:
All dimensions are in metres and decimals thereof.
Portion to be subdivided is outlined in heavy broken line and contains 57.70 ha.

Land Surveyor _____
Murphy
Scottishman Land Surveyor

Owner _____

CERTIFIED A TRUE AND CORRECT
COPY OF THE ORIGINAL DOCUMENT
Dated at Town of Aberdeen SK this 23rd
day of September, 2008

Gary Dziadyk
Gary Dziadyk, Administrator

Scanned
Digital Mapping Systems
1000 Computer Aided Drafting (CAD)
1000100011010001

02
21